

Frederic E. Wood, P.E., R.L.S.
Joshua C. Patel, P.E., R.L.S.
James S. Campbell, P.E.
Gordon W. R. Wark, P.E.
Thomas R. Gettings, R.L.S.
Bruce Friedhoff, P.E.
Scott A. Nelson, R.L.S.
Richard L. Hiner, P.E.
Timothy A. Huval, P.E.
Michael J. Sexton, R.L.S.
Jack K. Moody, P.E.
Leslie J. Kland, P.E.
Curtis L. Brown, P.E.
R. Scott Rasmussen, P.E.
Paul M. Haas, P.E.
Shimin Zou, Ph.D., P.E.
David T. Phelps, P.E.
Michael T. Young, P.E.
Shawn D. Gustafson, P.E.

June 25, 1999

WP #96399

Page 1 of 17

EXHIBIT "D"

PARCEL DESCRIPTION
DC Ranch
Proposed Golf Course Parcel

A parcel of land lying within Section 19, Township 4 North, Range 5 East, of the Gila and Salt River Meridian, Maricopa County, Arizona, more particularly described as follows:

Commencing at the intersection of the survey control lines of Thompson Peak Parkway (westbound) and Desert Camp Drive (western intersection) of the Map of Dedication for DC Ranch Phase One as recorded in Book 430, page 04, Maricopa County Records (M.C.R.);

THENCE along the survey control line of said Desert Camp Drive, North $16^{\circ}53'58''$ East, a distance of 52.00 feet, to the northerly right-of-way line of said Thompson Peak Parkway, said line also being the southerly line of Tract "A" of said Map of Dedication;

THENCE leaving said survey control line, along said northerly right-of-way line and said southerly line, North $73^{\circ}06'02''$ West, a distance of 4.00 feet;

THENCE North $66^{\circ}49'46''$ West, a distance of 45.77 feet, to the beginning of a non-tangent curve and the POINT OF BEGINNING;

THENCE leaving said southerly line, continuing along said northerly right-of-way line, southerly along said curve, having a radius of 25.00 feet, concave northwesterly, whose radius bears North $73^{\circ}06'02''$ West, through a central angle of $90^{\circ}00'00''$, a distance of 39.27 feet, to the curve's end;

THENCE North $73^{\circ}06'02''$ West, a distance of 15.28 feet;

THENCE North $64^{\circ}58'13''$ West, a distance of 70.71 feet;

THENCE North $73^{\circ}06'02''$ West, a distance of 47.21 feet;

THENCE North $16^{\circ}53'58''$ East, a distance of 3.50 feet;

THENCE North $73^{\circ}06'02''$ West, a distance of 19.00 feet;

THENCE South $16^{\circ}53'58''$ West, a distance of 3.32 feet;

THENCE North $87^{\circ}08'12''$ West, a distance of 42.00 feet, to the beginning of a non-tangent curve;

THENCE westerly along said curve, having a radius of 6532.00 feet, concave southerly, whose radius bears South $16^{\circ}50'46''$ West, through a central angle of $04^{\circ}25'01''$, a distance of 503.57 feet, to a point of reverse curvature;

THENCE westerly along said curve, having a radius of 2668.00 feet, concave northerly through a central angle of $17^{\circ}00'15''$, a distance of 791.80 feet, to the curve's end;

THENCE North $60^{\circ}34'01''$ West, a distance of 568.52 feet, to the beginning of a curve;

THENCE northwesterly along said curve, having a radius of 1832.00 feet, concave southwesterly through a central angle of $02^{\circ}14'56''$, a distance of 71.90 feet, to a point of intersection with a non-tangent line;

THENCE North $55^{\circ}49'44''$ West, a distance of 45.56 feet;

THENCE leaving said northerly right-of-way line, North $39^{\circ}54'11''$ East, a distance of 255.59 feet;

THENCE North $04^{\circ}27'15''$ East, a distance of 44.04 feet;

THENCE North $54^{\circ}55'27''$ West, a distance of 481.11 feet, to the beginning of a curve;

THENCE northwesterly along said curve, having a radius of 75.00 feet, concave southeasterly through a central angle of $170^{\circ}44'57''$, a distance of 223.51 feet, to the southerly line of Tract "C" of DC Ranch Parcel 4.1 as recorded in Book 430, page 05, M.C.R. and to a point of reverse curvature;

THENCE along said southerly line, southeasterly along said curve, having a radius of 530.00 feet, concave northerly through a central angle of $09^{\circ}31'48''$, a distance of 88.16 feet, to the curve's end;

THENCE South $73^{\circ}42'18''$ East, a distance of 174.94 feet;

THENCE South $90^{\circ}00'00''$ East, a distance of 128.83 feet;

THENCE North $27^{\circ}38'05''$ East, a distance of 27.59 feet, to the southerly line of DC Ranch Parcel 4.4 as recorded in Book 444, page 34, M.C.R.;

THENCE leaving the southerly line of said Tract "C", along the southerly line of said DC Ranch Parcel 4.4, South $10^{\circ}48'05''$ East, a distance of 76.13 feet;

THENCE South $80^{\circ}50'37''$ East, a distance of 270.66 feet;

THENCE South $75^{\circ}02'31''$ East, a distance of 41.54 feet;

THENCE South $01^{\circ}52'54''$ East, a distance of 95.00 feet;

THENCE South $86^{\circ}46'49''$ West, a distance of 26.50 feet;

THENCE South $02^{\circ}28'13''$ East, a distance of 95.01 feet;

THENCE South $21^{\circ}55'18''$ West, a distance of 129.39 feet;

THENCE South $52^{\circ}23'39''$ East, a distance of 67.47 feet;

THENCE South $88^{\circ}01'18''$ East, a distance of 34.33 feet;

THENCE South $77^{\circ}21'37''$ East, a distance of 20.68 feet;

THENCE North $35^{\circ}44'52''$ East, a distance of 16.33 feet;

THENCE South $52^{\circ}57'22''$ East, a distance of 39.85 feet;

THENCE South $66^{\circ}36'09''$ East, a distance of 56.46 feet;

THENCE North $35^{\circ}44'52''$ East, a distance of 12.75 feet;

THENCE South $54^{\circ}22'35''$ East, a distance of 58.84 feet;

THENCE South $66^{\circ}36'09''$ East, a distance of 37.02 feet;

PARCEL DESCRIPTION
DC Ranch
Proposed Golf Course Parcel

EXHIBIT "D"

June 25, 1999
WP #96399
Page 3 of 17

THENCE South $85^{\circ}33'42''$ East, a distance of 84.04 feet;
THENCE South $69^{\circ}53'19''$ East, a distance of 95.00 feet;
THENCE North $20^{\circ}06'41''$ East, a distance of 53.68 feet;
THENCE South $69^{\circ}53'19''$ East, a distance of 95.00 feet;
THENCE North $86^{\circ}43'34''$ East, a distance of 32.87 feet;
THENCE South $66^{\circ}55'36''$ East, a distance of 95.00 feet;
THENCE South $23^{\circ}04'24''$ West, a distance of 2.77 feet;
THENCE South $66^{\circ}55'36''$ East, a distance of 95.00 feet;
THENCE North $23^{\circ}04'24''$ East, a distance of 8.40 feet;
THENCE South $66^{\circ}55'36''$ East, a distance of 95.00 feet;
THENCE North $23^{\circ}04'24''$ East, a distance of 47.46 feet;
THENCE South $67^{\circ}01'09''$ East, a distance of 95.00 feet;
THENCE South $35^{\circ}42'29''$ East, a distance of 42.46 feet;
THENCE South $53^{\circ}51'04''$ East, a distance of 95.00 feet;
THENCE North $36^{\circ}08'56''$ East, a distance of 140.00 feet;
THENCE North $55^{\circ}17'03''$ East, a distance of 27.11 feet, to the westerly line of Tract
"A" of said Map of Dedication;
THENCE leaving said southerly line, along said westerly line, South $34^{\circ}42'57''$ East,
a distance of 233.48 feet, to the beginning of a curve;
THENCE southeasterly along said curve, having a radius of 418.00 feet, concave
westerly through a central angle of $32^{\circ}08'05''$, a distance of 234.44 feet, to a point of
reverse curvature;
THENCE southerly along said curve, having a radius of 1682.00 feet, concave
easterly through a central angle of $00^{\circ}47'37''$, a distance of 23.29 feet, to a point of
intersection with a non-tangent line;
THENCE South $51^{\circ}15'47''$ West, a distance of 35.92 feet;
THENCE South $38^{\circ}44'13''$ East, a distance of 35.00 feet;
THENCE North $51^{\circ}15'47''$ East, a distance of 10.33 feet, to the beginning of a
non-tangent curve;
THENCE southerly along said curve, having a radius of 138.50 feet, concave
westerly, whose radius bears North $87^{\circ}06'21''$ West, through a central angle of
 $09^{\circ}10'46''$, a distance of 22.19 feet, to a point of reverse curvature;
THENCE southerly along said curve, having a radius of 161.50 feet, concave easterly
through a central angle of $15^{\circ}09'37''$, a distance of 42.73 feet, to a point of reverse
curvature;
THENCE southerly along said curve, having a radius of 254.50 feet, concave
westerly through a central angle of $19^{\circ}59'11''$, a distance of 88.78 feet, to the curve's
end;
THENCE South $16^{\circ}53'58''$ West, a distance of 42.86 feet, to the POINT OF
BEGINNING.

TOGETHER WITH:

A parcel of land lying within Section 19, Township 4 North, Range 5 East, of the Gila and Salt River Meridian, Maricopa County, Arizona, more particularly described as follows:

Commencing at the southernmost corner of Lot 477 of DC Ranch Parcel 4.1 as recorded in Book 430, page 05, M.C.R., said point also being on the westerly line of Tract "A" of the Map of Dedication for DC Ranch Phase One as recorded in Book 430, page 04, M.C.R., said point being the POINT OF BEGINNING of the herein described parcel, and a point of curvature;

THENCE along the westerly line of said Tract "A", southwesterly along said curve, having a radius of 361.50 feet, concave southeasterly, whose radius bears South $37^{\circ}34'45''$ East, through a central angle of $11^{\circ}35'22''$, a distance of 73.12 feet, to a point of reverse curvature;

THENCE southwesterly along said curve, having a radius of 338.50 feet, concave northwesterly through a central angle of $05^{\circ}40'10''$, a distance of 33.50 feet, to a point of reverse curvature;

THENCE southwesterly along said curve, having a radius of 1025.00 feet, concave southeasterly through a central angle of $18^{\circ}01'11''$, a distance of 322.37 feet, to the curve's end;

THENCE South $28^{\circ}28'52''$ West, a distance of 542.32 feet, to the easterly line of DC Ranch Parcel 4.4 as recorded in Book 444, page 34, M.C.R.;

THENCE leaving said westerly line, along said easterly line, North $61^{\circ}31'08''$ West, a distance of 133.36 feet;

THENCE North $28^{\circ}28'52''$ East, a distance of 58.33 feet;

THENCE North $56^{\circ}48'12''$ East, a distance of 75.29 feet;

THENCE North $05^{\circ}21'03''$ West, a distance of 95.04 feet;

THENCE North $82^{\circ}54'38''$ East, a distance of 28.07 feet;

THENCE North $03^{\circ}18'01''$ West, a distance of 95.01 feet;

THENCE North $85^{\circ}51'20''$ East, a distance of 40.01 feet;

THENCE North $00^{\circ}43'57''$ East, a distance of 95.35 feet;

THENCE North $85^{\circ}51'20''$ East, a distance of 8.16 feet;

THENCE North $03^{\circ}54'42''$ East, a distance of 95.95 feet;

THENCE North $85^{\circ}51'20''$ East, a distance of 14.28 feet;

THENCE North $07^{\circ}32'32''$ East, a distance of 97.01 feet;

THENCE South $85^{\circ}51'20''$ West, a distance of 114.85 feet;

THENCE North $38^{\circ}54'29''$ East, a distance of 140.00 feet;

THENCE North $47^{\circ}05'23''$ West, a distance of 95.23 feet, to the northwesterly line of said DC Ranch Parcel 4.4;

THENCE leaving said easterly line, along said northwesterly line, South $38^{\circ}54'29''$ West, a distance of 140.00 feet;

PARCEL DESCRIPTION
DC Ranch
Proposed Golf Course Parcel

EXHIBIT "D"

June 25, 1999
WP #96399
Page 5 of 17

THENCE South 43°11'35" West, a distance of 157.96 feet;
THENCE South 41°13'39" West, a distance of 110.85 feet;
THENCE South 20°37'24" West, a distance of 56.88 feet;
THENCE North 89°08'08" West, a distance of 23.46 feet;
THENCE South 01°06'11" East, a distance of 95.06 feet;
THENCE North 89°08'08" West, a distance of 22.82 feet;
THENCE South 77°43'14" West, a distance of 147.80 feet;
THENCE South 44°15'23" West, a distance of 95.00 feet;
THENCE South 44°47'08" West, a distance of 95.00 feet;
THENCE North 45°43'46" West, a distance of 12.06 feet;
THENCE South 44°20'25" West, a distance of 95.00 feet;
THENCE South 71°12'33" West, a distance of 89.44 feet;
THENCE North 63°02'46" West, a distance of 95.00 feet;
THENCE North 61°42'38" West, a distance of 48.02 feet;
THENCE North 46°27'42" West, a distance of 97.96 feet;
THENCE North 53°09'34" West, a distance of 93.54 feet;
THENCE South 42°10'58" West, a distance of 140.00 feet;
THENCE North 42°32'18" West, a distance of 43.09 feet;
THENCE South 47°37'09" West, a distance of 123.11 feet;
THENCE South 22°57'09" West, a distance of 121.24 feet;
THENCE North 67°02'51" West, a distance of 7.28 feet;
THENCE South 22°57'09" West, a distance of 191.04 feet, to the beginning of a non-tangent curve;
THENCE westerly along said curve, having a radius of 190.00 feet, concave southerly, whose radius bears South 19°53'38" West, through a central angle of 44°08'11", a distance of 146.36 feet, to the northeast corner of Tract "B" of said DC Ranch Parcel 4.1 and to a point of intersection with a non-tangent line;
THENCE leaving said northwesterly line, along the easterly line of said DC Ranch Parcel 4.1, North 90°00'00" West, a distance of 116.32 feet;
THENCE South 20°00'00" West, a distance of 104.86 feet;
THENCE North 90°00'00" West, a distance of 80.00 feet;
THENCE North 73°42'18" West, a distance of 106.38 feet, to the beginning of a curve;
THENCE westerly along said curve, having a radius of 460.00 feet, concave northerly through a central angle of 05°20'31", a distance of 42.89 feet, to a point of intersection with a non-tangent curve;
THENCE northwesterly along said curve, having a radius of 198.83 feet, concave easterly, whose radius bears North 51°12'47" East, through a central angle of 73°07'25", a distance of 253.76 feet, to the curve's end;
THENCE North 34°20'12" East, a distance of 547.24 feet;
THENCE North 46°18'01" East, a distance of 830.52 feet, to the beginning of a curve;

THENCE northeasterly along said curve, having a radius of 97.08 feet, concave southerly through a central angle of $106^{\circ}44'36''$, a distance of 180.86 feet, to a point of intersection with a non-tangent curve;

THENCE northeasterly along said curve, having a radius of 208.26 feet, concave southwesterly, whose radius bears South $42^{\circ}07'14''$ East, through a central angle of $142^{\circ}41'05''$, a distance of 518.62 feet, to a point of intersection with a non-tangent line;

THENCE South $41^{\circ}27'55''$ East, a distance of 29.77 feet;

THENCE North $54^{\circ}35'49''$ East, a distance of 630.45 feet, to the beginning of a curve;

THENCE northeasterly along said curve, having a radius of 139.38 feet, concave southerly through a central angle of $88^{\circ}34'44''$, a distance of 215.47 feet, to a point of intersection with a non-tangent curve;

THENCE northeasterly along said curve, having a radius of 198.10 feet, concave southwesterly, whose radius bears South $31^{\circ}23'29''$ East, through a central angle of $149^{\circ}52'21''$, a distance of 518.19 feet, to a point of intersection with a non-tangent line;

THENCE South $39^{\circ}17'28''$ East, a distance of 93.75 feet, to the POINT OF BEGINNING.

TOGETHER WITH:

A parcel of land lying within Sections 19 and 20, Township 4 North, Range 5 East, of the Gila and Salt River Meridian, Maricopa County, Arizona, more particularly described as follows:

Commencing at westernmost corner of DC Ranch Parcel 4.7 as recorded in Book 435, page 35, M.C.R., said point also being on the easterly line of Tract "A" of the Map of Dedication for DC Ranch Phase One as recorded in Book 430, page 04, M.C.R., said point being the POINT OF BEGINNING of the herein described parcel;

THENCE along the westerly line of said DC Ranch Parcel 4.7, South $49^{\circ}37'51''$ East, a distance of 100.59 feet, to the southernmost corner of said DC Ranch Parcel 4.7 and to the beginning of a non-tangent curve;

THENCE leaving said westerly line, along the southerly line of said DC Ranch Parcel 4.7, northeasterly along said curve, having a radius of 198.00 feet, concave southeasterly, whose radius bears South $42^{\circ}03'08''$ East, through a central angle of $04^{\circ}36'30''$, a distance of 15.93 feet, to the curve's end;

THENCE North $52^{\circ}33'22''$ East, a distance of 620.27 feet;

THENCE North $42^{\circ}54'06''$ East, a distance of 78.20 feet;

THENCE North $65^{\circ}13'46''$ East, a distance of 156.46 feet, to the southeast corner of Lot 485 of said DC Ranch Parcel 4.7, said point also being the southwest corner of Lot 486 of DC Ranch Parcel 4.1 as recorded in Book 430, page 05, M.C.R.;

THENCE leaving the southerly line of said DC Ranch Parcel 4.7, along the southerly line of said DC Ranch Parcel 4.1, North 57°03'07" East, a distance of 406.64 feet;
THENCE North 34°36'39" East, a distance of 57.64 feet;
THENCE North 10°12'02" East, a distance of 36.79 feet, to the beginning of a non-tangent curve;
THENCE easterly along said curve, having a radius of 89.00 feet, concave southerly, whose radius bears South 09°16'46" East, through a central angle of 48°53'07", a distance of 75.94 feet, to the curve's end;
THENCE South 50°23'39" East, a distance of 44.73 feet, to the beginning of a curve;
THENCE southeasterly along said curve, having a radius of 87.00 feet, concave northerly through a central angle of 103°34'52", a distance of 157.28 feet, to a point of reverse curvature;
THENCE northeasterly along said curve, having a radius of 200.00 feet, concave southerly through a central angle of 107°47'59", a distance of 376.29 feet, to the southeast corner of Lot 494 of said DC Ranch Parcel 4.1, said point also being on the westerly line of DC Ranch Parcel 4.8 as recorded in Book 454, page 43, M.C.R. and to a point of intersection with a non-tangent line;
THENCE leaving said southerly line, along said westerly line, South 34°28'38" West, a distance of 40.00 feet;
THENCE South 06°20'44" West, a distance of 55.00 feet;
THENCE South 11°04'18" East, a distance of 71.19 feet;
THENCE South 13°31'44" West, a distance of 101.95 feet;
THENCE South 29°01'36" West, a distance of 209.46 feet, to the southerly line of said DC Ranch Parcel 4.8;
THENCE leaving said westerly line, along said southerly line, North 70°40'22" East, a distance of 120.91 feet;
THENCE South 79°27'06" East, a distance of 405.88 feet;
THENCE North 28°59'36" East, a distance of 134.76 feet, to the westerly line of Tract "A" of said Map of Dedication for DC Ranch Phase One and to the beginning of a non-tangent curve;
THENCE leaving said southerly line, along said westerly line, southeasterly along said curve, having a radius of 482.00 feet, concave northeasterly, whose radius bears North 42°17'26" East, through a central angle of 01°11'38", a distance of 10.04 feet, to a point of compound curvature;
THENCE southeasterly along said curve, having a radius of 211.50 feet, concave northeasterly through a central angle of 13°03'47", a distance of 48.22 feet, to the curve's end;
THENCE South 61°57'59" East, a distance of 61.14 feet, to the beginning of a curve;
THENCE southeasterly along said curve, having a radius of 475.00 feet, concave northeasterly through a central angle of 04°35'34", a distance of 38.07 feet, to the curve's end;
THENCE South 66°33'33" East, a distance of 172.18 feet, to the northernmost

corner of DC Ranch Parcel 4.14 as recorded in Book 464, page 17, M.C.R.;

THENCE leaving the westerly line of said Tract "A", along the westerly line of said DC Ranch Parcel 4.14, South $04^{\circ}54'59''$ West, a distance of 175.53 feet;

THENCE South $00^{\circ}22'55''$ West, a distance of 61.62 feet;

THENCE South $04^{\circ}33'15''$ West, a distance of 41.68 feet;

THENCE South $09^{\circ}42'00''$ West, a distance of 188.26 feet;

THENCE South $24^{\circ}17'06''$ West, a distance of 77.77 feet;

THENCE South $06^{\circ}05'02''$ West, a distance of 120.66 feet;

THENCE South $22^{\circ}32'24''$ West, a distance of 213.75 feet;

THENCE South $25^{\circ}47'11''$ West, a distance of 211.21 feet;

THENCE South $27^{\circ}14'18''$ West, a distance of 88.90 feet;

THENCE South $08^{\circ}37'40''$ East, a distance of 94.36 feet;

THENCE South $03^{\circ}48'03''$ East, a distance of 187.64 feet;

THENCE South $03^{\circ}24'50''$ West, a distance of 81.26 feet;

THENCE South $14^{\circ}30'57''$ West, a distance of 91.84 feet;

THENCE South $24^{\circ}51'33''$ West, a distance of 144.75 feet;

THENCE South $29^{\circ}50'44''$ East, a distance of 98.80 feet;

THENCE South $12^{\circ}16'12''$ West, a distance of 119.61 feet;

THENCE South $21^{\circ}02'49''$ West, a distance of 97.19 feet;

THENCE South $14^{\circ}16'35''$ West, a distance of 128.01 feet;

THENCE South $06^{\circ}09'50''$ West, a distance of 113.76 feet;

THENCE South $13^{\circ}11'27''$ West, a distance of 153.51 feet;

THENCE South $20^{\circ}36'33''$ West, a distance of 100.44 feet, to the beginning of a non-tangent curve;

THENCE southerly along said curve, having a radius of 85.49 feet, concave northeasterly, whose radius bears North $87^{\circ}23'04''$ East, through a central angle of $111^{\circ}33'32''$, a distance of 166.45 feet, to the southerly line of said DC Ranch Parcel 4.14 and to the curve's end;

THENCE leaving said westerly line, along said southerly line, North $65^{\circ}49'32''$ East, a distance of 54.27 feet;

THENCE North $61^{\circ}17'07''$ East, a distance of 167.97 feet;

THENCE North $65^{\circ}27'28''$ East, a distance of 109.48 feet;

THENCE North $68^{\circ}14'24''$ East, a distance of 172.29 feet;

THENCE North $64^{\circ}46'00''$ East, a distance of 70.49 feet;

THENCE North $42^{\circ}19'22''$ East, a distance of 139.13 feet;

THENCE North $57^{\circ}13'15''$ East, a distance of 29.90 feet;

THENCE North $59^{\circ}12'09''$ East, a distance of 116.51 feet;

THENCE North $63^{\circ}33'14''$ East, a distance of 130.57 feet;

THENCE North $61^{\circ}56'45''$ East, a distance of 236.92 feet;

THENCE North $64^{\circ}06'11''$ East, a distance of 377.64 feet, to the westerly line of Tract "A" of said Map of Dedication for DC Ranch Phase One and to the beginning of a non-tangent curve;

THENCE leaving said southerly line, along said westerly line, southeasterly along said curve, having a radius of 361.50 feet, concave northeasterly, whose radius bears North $58^{\circ}17'53''$ East, through a central angle of $02^{\circ}06'35''$, a distance of 13.31 feet, to the curve's end;

THENCE South $33^{\circ}48'41''$ East, a distance of 123.53 feet, to the beginning of a curve;

THENCE southeasterly along said curve, having a radius of 518.00 feet, concave southwesterly through a central angle of $00^{\circ}18'58''$, a distance of 2.86 feet, to the northernmost corner of DC Ranch Parcel 4.13 as recorded in Book 482, page 40, M.C.R. and to a point of intersection with a non-tangent line;

THENCE leaving said westerly line, along the northwesterly line of said DC Ranch Parcel 4.13, South $54^{\circ}22'34''$ West, a distance of 518.53 feet;

THENCE South $47^{\circ}20'31''$ West, a distance of 184.84 feet;

THENCE South $06^{\circ}59'08''$ West, a distance of 77.13 feet;

THENCE South $42^{\circ}20'09''$ West, a distance of 94.60 feet;

THENCE South $75^{\circ}33'54''$ West, a distance of 276.82 feet;

THENCE South $51^{\circ}08'25''$ West, a distance of 269.44 feet;

THENCE South $50^{\circ}09'46''$ West, a distance of 426.11 feet, to the northerly right-of-way line of Thompson Peak Parkway of said Map of Dedication for DC Ranch Phase One and to the beginning of a non-tangent curve;

THENCE leaving said northwesterly line, along said northerly right-of-way line, westerly along said curve, having a radius of 2668.00 feet, concave northerly, whose radius bears North $13^{\circ}50'24''$ East, through a central angle of $08^{\circ}32'47''$, a distance of 397.96 feet, to a point of compound curvature;

THENCE westerly along said curve, having a radius of 290.00 feet, concave northeasterly through a central angle of $12^{\circ}50'15''$, a distance of 64.98 feet, to a point of reverse curvature;

THENCE northwesterly along said curve, having a radius of 310.00 feet, concave southwesterly through a central angle of $10^{\circ}15'41''$, a distance of 55.52 feet, to a point of reverse curvature;

THENCE northwesterly along said curve, having a radius of 2656.00 feet, concave northeasterly through a central angle of $01^{\circ}31'52''$, a distance of 70.97 feet, to a point of reverse curvature;

THENCE northwesterly along said curve, having a radius of 2744.00 feet, concave southwesterly through a central angle of $01^{\circ}57'25''$, a distance of 93.72 feet, to a point of reverse curvature;

THENCE northwesterly along said curve, having a radius of 25.00 feet, concave easterly through a central angle of $88^{\circ}59'47''$, a distance of 38.83 feet, to a point of intersection with a non-tangent line;

THENCE North $66^{\circ}28'02''$ West, a distance of 47.00 feet;

THENCE South $23^{\circ}31'58''$ West, a distance of 12.00 feet, to the beginning of a curve;

THENCE southwesterly along said curve, having a radius of 25.00 feet, concave northerly through a central angle of $88^{\circ}59'31''$, a distance of 38.83 feet, to a point of reverse curvature;

THENCE northwesterly along said curve, having a radius of 2732.00 feet, concave southerly through a central angle of $02^{\circ}58'10''$, a distance of 141.59 feet, to the southernmost corner of Tapadero at DC Ranch as recorded in Book 450, page 03, M.C.R. and to a point of intersection with a non-tangent line;

THENCE leaving said northerly right-of-way line, along the easterly line of said Tapadero at DC Ranch, North $13^{\circ}03'07''$ East, a distance of 194.21 feet;

THENCE South $74^{\circ}09'43''$ East, a distance of 150.00 feet;

THENCE South $75^{\circ}49'36''$ East, a distance of 97.25 feet;

THENCE South $72^{\circ}00'12''$ East, a distance of 75.00 feet;

THENCE North $74^{\circ}18'30''$ East, a distance of 148.09 feet;

THENCE North $06^{\circ}07'24''$ West, a distance of 414.55 feet, to the northerly line of said Tapadero at DC Ranch;

THENCE leaving said easterly line, along said northerly line, North $64^{\circ}32'26''$ West, a distance of 142.92 feet, to the beginning of a non-tangent curve;

THENCE southwesterly along said curve, having a radius of 195.00 feet, concave northerly, whose radius bears North $27^{\circ}32'18''$ West, through a central angle of $29^{\circ}25'20''$, a distance of 100.14 feet, to a point of intersection with a non-tangent line;

THENCE South $40^{\circ}57'05''$ West, a distance of 6.52 feet;

THENCE North $88^{\circ}47'31''$ West, a distance of 596.34 feet;

THENCE North $76^{\circ}31'38''$ West, a distance of 449.07 feet;

THENCE North $40^{\circ}46'36''$ West, a distance of 23.67 feet;

THENCE South $67^{\circ}43'19''$ West, a distance of 23.67 feet;

THENCE North $76^{\circ}32'32''$ West, a distance of 192.29 feet, to the beginning of a non-tangent curve;

THENCE westerly along said curve, having a radius of 175.50 feet, concave southerly, whose radius bears South $14^{\circ}22'57''$ West, through a central angle of $29^{\circ}29'42''$, a distance of 90.35 feet, to a point of intersection with a non-tangent line;

THENCE South $74^{\circ}53'05''$ West, a distance of 33.35 feet, to the easterly line of Tract "A" of said Map of Dedication for DC Ranch Phase One;

THENCE leaving said northerly line, along said easterly line, South $74^{\circ}53'05''$ West, a distance of 9.94 feet, to the beginning of a curve;

THENCE westerly along said curve, having a radius of 13.50 feet, concave northeasterly through a central angle of $85^{\circ}48'48''$, a distance of 20.22 feet, to a point of reverse curvature;

THENCE northerly along said curve, having a radius of 544.00 feet, concave southwesterly through a central angle of $11^{\circ}31'02''$, a distance of 109.35 feet, to the southernmost corner of the Map of Dedication for Trails End Drive as recorded in Book 435, page 34, M.C.R. and to a point of intersection with a non-tangent curve;

THENCE leaving said easterly line, along the southerly line of said Map of

Dedication for Trails End Drive, northerly along said curve, having a radius of 104.01 feet, concave southeasterly, whose radius bears North $70^{\circ}45'49''$ East, through a central angle of $107^{\circ}44'56''$, a distance of 195.60 feet, to the curve's end;
THENCE North $88^{\circ}30'45''$ East, a distance of 807.10 feet;
THENCE South $87^{\circ}22'20''$ East, a distance of 220.95 feet, to the southeast corner of said Map of Dedication for Trails End Drive;
THENCE leaving said southerly line, along the easterly line of said Map of Dedication for Trails End Drive, North $22^{\circ}16'18''$ West, a distance of 166.77 feet to the northeast corner of said Map of Dedication for Trails End Drive and to the beginning of a non-tangent curve;
THENCE leaving said easterly line, along the northerly line of said Map of Dedication for Trails End Drive, westerly along said curve, having a radius of 858.81 feet, concave southeasterly, whose radius bears South $22^{\circ}16'18''$ East, through a central angle of $10^{\circ}36'28''$, a distance of 159.00 feet, to a point of reverse curvature;
THENCE southwesterly along said curve, having a radius of 130.00 feet, concave northerly through a central angle of $40^{\circ}25'00''$, a distance of 91.70 feet, to the curve's end;
THENCE North $82^{\circ}27'46''$ West, a distance of 155.35 feet, to the southeast corner of Tract "H" of DC Ranch Parcel 4.6 Replat as recorded in Book 469, page 24, M.C.R.;
THENCE leaving said northerly line, along the easterly line of said DC Ranch Parcel 4.6 Replat, North $25^{\circ}30'46''$ East, a distance of 52.95 feet;
THENCE South $78^{\circ}24'43''$ East, a distance of 109.78 feet;
THENCE North $23^{\circ}55'50''$ East, a distance of 83.51 feet;
THENCE North $07^{\circ}26'03''$ East, a distance of 67.15 feet;
THENCE North $20^{\circ}26'19''$ West, a distance of 129.76 feet;
THENCE North $68^{\circ}23'04''$ East, a distance of 225.03 feet;
THENCE North $73^{\circ}52'41''$ East, a distance of 146.25 feet;
THENCE North $00^{\circ}39'05''$ West, a distance of 114.14 feet;
THENCE North $73^{\circ}52'41''$ East, a distance of 19.30 feet;
THENCE North $01^{\circ}01'24''$ West, a distance of 113.93 feet;
THENCE North $73^{\circ}52'41''$ East, a distance of 12.85 feet;
THENCE North $04^{\circ}33'49''$ West, a distance of 112.28 feet;
THENCE North $73^{\circ}52'41''$ East, a distance of 9.46 feet;
THENCE North $06^{\circ}33'34''$ West, a distance of 111.55 feet;
THENCE North $73^{\circ}52'41''$ East, a distance of 21.32 feet;
THENCE North $00^{\circ}16'56''$ East, a distance of 114.23 feet;
THENCE North $03^{\circ}18'11''$ East, a distance of 406.14 feet;
THENCE North $02^{\circ}04'52''$ East, a distance of 187.02 feet;
THENCE North $10^{\circ}32'50''$ East, a distance of 228.62 feet, to the northerly line of said DC Ranch Parcel 4.6 Replat and to the beginning of a curve;
THENCE leaving said easterly line, along said northerly line, northerly along said curve, having a radius of 39.00 feet, concave southwesterly through a central angle of

153°15'42", a distance of 104.32 feet, to the curve's end;
THENCE South 37°17'09" West, a distance of 327.70 feet;
THENCE South 51°16'21" West, a distance of 64.49 feet;
THENCE South 46°55'32" West, a distance of 171.49 feet;
THENCE South 32°15'04" West, a distance of 116.67 feet;
THENCE North 61°07'06" West, a distance of 34.98 feet;
THENCE South 28°52'54" West, a distance of 175.69 feet;
THENCE South 52°24'48" West, a distance of 268.60 feet;
THENCE South 57°56'50" West, a distance of 72.50 feet;
THENCE South 53°16'39" West, a distance of 158.89 feet;
THENCE South 82°50'41" West, a distance of 81.44 feet;
THENCE North 65°51'25" West, a distance of 110.23 feet;
THENCE North 35°36'35" West, a distance of 122.93 feet;
THENCE North 00°56'41" East, a distance of 57.64 feet;
THENCE North 85°16'58" West, a distance of 91.24 feet;
THENCE North 61°31'08" West, a distance of 33.26 feet, to the easterly line of Tract
"A" of said Map of Dedication for DC Ranch Phase One;
THENCE leaving said northerly line, along said easterly line, North 28°28'52" East,
a distance of 212.70 feet, to the POINT OF BEGINNING.

TOGETHER WITH:

A parcel of land lying within Section 20, Township 4 North, Range 5 East, of the Gila and Salt River Meridian, Maricopa County, Arizona, more particularly described as follows:

Commencing at the southernmost corner of Tract "B" of DC Ranch Parcel 4.16 as recorded in Book 444, page 33, M.C.R., said point also being on the easterly line of Tract "A" of the Map of Dedication for DC Ranch Phase One as recorded in Book 430, page 04, M.C.R., said point being the POINT OF BEGINNING of the herein described parcel;

THENCE along the southerly line of said DC Ranch Parcel 4.16, North 62°17'31" East, a distance of 21.60 feet, to the beginning of a non-tangent curve;
THENCE northwesterly along said curve, having a radius of 100.00 feet, concave easterly, whose radius bears North 62°17'31" East, through a central angle of 50°25'18", a distance of 88.00 feet, to a point of intersection with a non-tangent line;
THENCE North 62°21'11" East, a distance of 126.35 feet;
THENCE South 82°20'08" East, a distance of 765.56 feet;
THENCE South 85°17'49" East, a distance of 717.14 feet, to the easternmost corner of said DC Ranch Parcel 4.16 and to the beginning of a non-tangent curve;
THENCE leaving said southerly line, along the easterly line of said DC Ranch Parcel 4.16, northwesterly along said curve, having a radius of 1000.00 feet, concave

northeasterly, whose radius bears North 64°33'50" East, through a central angle of 02°03'49", a distance of 36.02 feet, to the west line of the drainage right-of-way conveyed to the City of Scottsdale as shown in Exhibit "A" per Document 98-0260446, M.C.R. and to a point of intersection with a non-tangent line;
THENCE leaving said easterly line, along said west line, South 32°15'13" East, a distance of 55.23 feet;
THENCE South 42°53'46" East, a distance of 155.99 feet;
THENCE South 49°22'22" East, a distance of 205.66 feet;
THENCE South 70°49'00" East, a distance of 196.02 feet;
THENCE South 63°15'15" East, a distance of 69.19 feet;
THENCE South 54°51'46" East, a distance of 191.42 feet;
THENCE South 45°18'47" East, a distance of 163.93 feet;
THENCE South 29°17'23" East, a distance of 62.35 feet;
THENCE South 08°55'35" West, a distance of 282.46 feet;
THENCE South 68°48'00" West, a distance of 11.73 feet;
THENCE leaving said west line, North 28°07'28" West, a distance of 122.10 feet, to the beginning of a curve;
THENCE northwesterly along said curve, having a radius of 300.00 feet, concave southwesterly through a central angle of 36°13'34", a distance of 189.68 feet, to the curve's end;
THENCE North 64°21'02" West, a distance of 26.17 feet;
THENCE South 18°49'14" West, a distance of 239.37 feet;
THENCE South 33°27'43" West, a distance of 209.47 feet;
THENCE South 11°09'30" West, a distance of 80.77 feet;
THENCE South 38°23'29" West, a distance of 103.36 feet;
THENCE South 63°37'58" West, a distance of 24.77 feet;
THENCE South 19°34'40" West, a distance of 519.41 feet;
THENCE South 16°42'42" East, a distance of 26.10 feet;
THENCE South 36°09'11" East, a distance of 60.63 feet;
THENCE South 28°45'46" East, a distance of 93.69 feet;
THENCE South 25°01'18" East, a distance of 109.25 feet;
THENCE South 21°25'41" East, a distance of 72.65 feet;
THENCE South 19°59'42" East, a distance of 128.66 feet;
THENCE South 54°00'15" West, a distance of 111.54 feet, to the beginning of a curve;
THENCE southwesterly along said curve, having a radius of 200.00 feet, concave northerly through a central angle of 63°24'36", a distance of 221.34 feet, to the curve's end;
THENCE North 62°35'09" West, a distance of 72.71 feet, to the easterly line of Tract "A" of said Map of Dedication for DC Ranch Phase One;
THENCE along said easterly line, North 33°48'41" West, a distance of 183.24 feet, to the beginning of a curve;

THENCE northwesterly along said curve, having a radius of 361.50 feet, concave southwesterly through a central angle of $10^{\circ}27'14''$, a distance of 65.96 feet, to a point of reverse curvature;

THENCE northwesterly along said curve, having a radius of 338.50 feet, concave northeasterly through a central angle of $06^{\circ}17'18''$, a distance of 37.15 feet, to a point of reverse curvature;

THENCE northwesterly along said curve, having a radius of 1410.00 feet, concave southwesterly through a central angle of $02^{\circ}42'24''$, a distance of 66.61 feet, to a point of reverse curvature;

THENCE northwesterly along said curve, having a radius of 650.00 feet, concave northeasterly through a central angle of $21^{\circ}27'46''$, a distance of 243.49 feet, to the curve's end;

THENCE North $19^{\circ}13'16''$ West, a distance of 111.41 feet, to the beginning of a curve;

THENCE northerly along said curve, having a radius of 1527.70 feet, concave westerly through a central angle of $01^{\circ}30'00''$, a distance of 39.99 feet, to the southernmost corner of Tract "E" of DC Ranch Parcel 4.15 as recorded in Book 453, page 39, M.C.R. and to a point of intersection with a non-tangent line;

THENCE leaving said easterly line, along the southeasterly line of said DC Ranch Parcel 4.15, North $69^{\circ}16'44''$ East, a distance of 60.29 feet;

THENCE South $41^{\circ}05'07''$ East, a distance of 25.00 feet;

THENCE North $72^{\circ}06'09''$ East, a distance of 117.14 feet;

THENCE North $35^{\circ}39'56''$ East, a distance of 412.63 feet;

THENCE North $22^{\circ}55'40''$ East, a distance of 260.26 feet;

THENCE North $44^{\circ}03'49''$ East, a distance of 190.86 feet;

THENCE North $09^{\circ}51'08''$ East, a distance of 20.82 feet;

THENCE North $38^{\circ}17'44''$ East, a distance of 226.94 feet;

THENCE South $89^{\circ}42'24''$ East, a distance of 43.01 feet;

THENCE North $43^{\circ}55'53''$ East, a distance of 99.47 feet;

THENCE North $00^{\circ}27'29''$ West, a distance of 91.81 feet, to the northerly line of said DC Ranch Parcel 4.15;

THENCE leaving said southeasterly line, along said northerly line, North $51^{\circ}28'09''$ West, a distance of 289.25 feet;

THENCE South $19^{\circ}50'13''$ West, a distance of 156.93 feet;

THENCE South $72^{\circ}28'03''$ West, a distance of 109.45 feet;

THENCE North $85^{\circ}00'46''$ West, a distance of 115.61 feet;

THENCE North $55^{\circ}27'03''$ West, a distance of 151.39 feet;

THENCE North $83^{\circ}45'29''$ West, a distance of 70.01 feet;

THENCE North $79^{\circ}12'56''$ West, a distance of 128.92 feet;

THENCE North $34^{\circ}18'25''$ West, a distance of 165.79 feet;

THENCE South $89^{\circ}48'02''$ West, a distance of 209.59 feet;

THENCE North $69^{\circ}00'51''$ West, a distance of 221.87 feet;

THENCE North $65^{\circ}20'47''$ West, a distance of 110.23 feet;
THENCE North $58^{\circ}58'20''$ West, a distance of 97.49 feet;
THENCE North $69^{\circ}00'30''$ West, a distance of 270.14 feet;
THENCE South $29^{\circ}24'55''$ West, a distance of 123.20 feet, to the easterly line of Tract "A" of said Map of Dedication for DC Ranch Phase One and to the beginning of a non-tangent curve;
THENCE leaving said northerly line, along said easterly line, northwesterly along said curve, having a radius of 188.50 feet, concave northeasterly, whose radius bears North $31^{\circ}14'15''$ East, through a central angle of $09^{\circ}51'33''$, a distance of 32.44 feet, to the curve's end;
THENCE North $48^{\circ}54'12''$ West, a distance of 57.11 feet, to the beginning of a curve;
THENCE northwesterly along said curve, having a radius of 418.00 feet, concave northeasterly through a central angle of $21^{\circ}11'43''$, a distance of 154.63 feet, to the curve's end and the POINT OF BEGINNING.

TOGETHER WITH:

A parcel of land lying within Section 20, Township 4 North, Range 5 East, of the Gila and Salt River Meridian, Maricopa County, Arizona, more particularly described as follows:

Commencing at the north quarter corner of said Section 20;
THENCE along the north line of said Section 20, North $89^{\circ}56'46''$ East, a distance of 768.39 feet;
THENCE leaving said north line, South $05^{\circ}50'26''$ East, a distance of 17.14 feet, to the POINT OF BEGINNING;
THENCE North $89^{\circ}26'37''$ East, a distance of 298.93 feet, to the beginning of a non-tangent curve;
THENCE easterly along said curve, having a radius of 236.61 feet, concave southwesterly, whose radius bears South $00^{\circ}34'24''$ East, through a central angle of $91^{\circ}13'15''$, a distance of 376.71 feet, to a point of intersection with a non-tangent curve;
THENCE easterly along said curve, having a radius of 137.92 feet, concave southwesterly, whose radius bears South $13^{\circ}06'15''$ East, through a central angle of $153^{\circ}08'39''$, a distance of 368.63 feet, to the curve's end;
THENCE South $50^{\circ}02'25''$ West, a distance of 224.59 feet;
THENCE South $61^{\circ}10'55''$ West, a distance of 563.46 feet;
THENCE South $52^{\circ}20'38''$ West, a distance of 530.97 feet, to the beginning of a curve;
THENCE southwesterly along said curve, having a radius of 100.00 feet, concave northwesterly through a central angle of $11^{\circ}53'40''$, a distance of 20.76 feet, to the

PARCEL DESCRIPTION
DC Ranch
Proposed Golf Course Parcel

EXHIBIT "D"

June 25, 1999
WP #96399
Page 16 of 17

east line of the drainage right-of-way conveyed to the City of Scottsdale as shown in Exhibit "A" per Document 98-0260446, M.C.R. and to a point of intersection with a non-tangent line;

THENCE along said east line, North $63^{\circ}48'10''$ West, a distance of 101.66 feet;

THENCE North $27^{\circ}42'06''$ West, a distance of 481.93 feet;

THENCE North $88^{\circ}50'08''$ West, a distance of 61.50 feet;

THENCE leaving said east line, North $25^{\circ}56'22''$ East, a distance of 476.41 feet;

THENCE North $58^{\circ}44'17''$ East, a distance of 265.00 feet;

THENCE North $82^{\circ}53'56''$ East, a distance of 364.13 feet, to the beginning of a non-tangent curve;


THENCE northerly along said curve, having a radius of 222.91 feet, concave southeasterly, whose radius bears South $78^{\circ}37'42''$ East, through a central angle of $22^{\circ}20'54''$, a distance of 86.95 feet, to a point of intersection with a non-tangent line;

THENCE North $05^{\circ}50'26''$ West, a distance of 64.29 feet, to the POINT OF BEGINNING.

Containing 216.5572 acres, or 9,433,234 square feet of land, more or less.

Subject to existing rights-of-way and easements.

Y:\WP\LEGAL\96399.DC\Ranch Golf Course.wpd



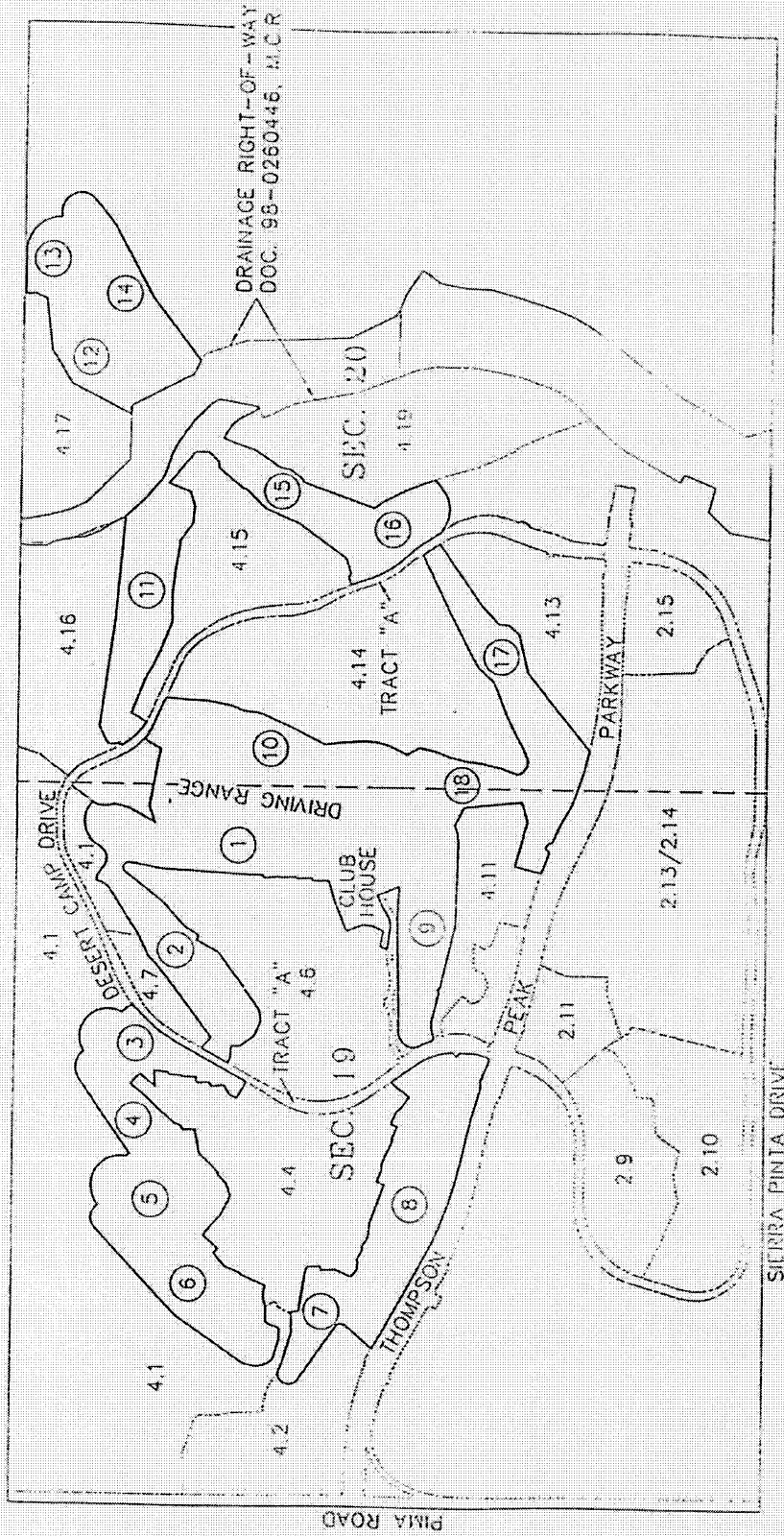



EXHIBIT "D"

DC RANCH
 PROPOSED GOLF COURSE PARCEL
 08-25-99
 WP # 96399
 PAGE 17 OF 17
 NOT TO SCALE
 I:\1999\990201\LEGAL\GOLF



WOOD/PATEL
 1550 East Missouri
 Phoenix, AZ 85014
 Phone: (602) 234-1344
 Fax: (602) 234-1322